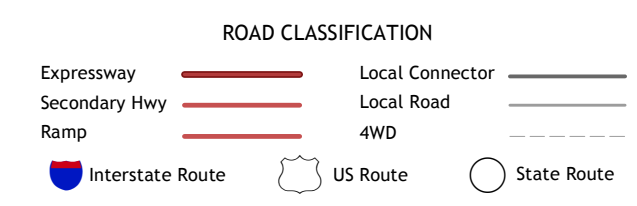
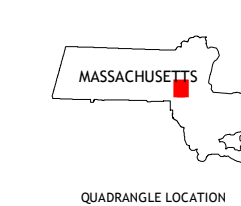
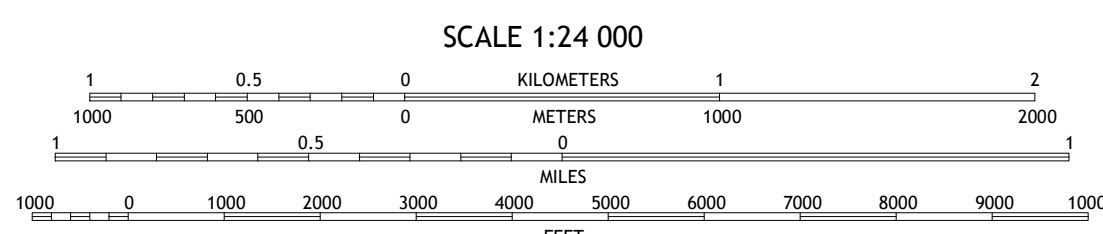
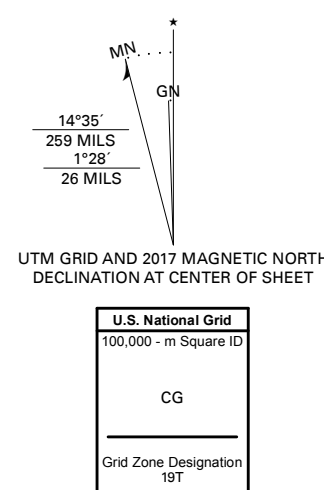


Produced by the United States Geological Survey North American Datum of 1983 (NAD83) World Geodetic System of 1984 (WGS84) Projection and 1 000-meter grid/Universal Transverse Mercator, Zone 18T This map is not a legal document. Boundaries may be generalized for this map scale. Private lands within government reservations may not be shown. Obtain permission before entering private lands.

Imagery: NAIP, July 2016 - September 2016 U.S. Census Bureau, 2016 Names: GNS, 1974 - 2018 Hydrography: National Hydrography Dataset, 2005 Contours: National Elevation Dataset, 2012 Boundaries: Multiple sources; see metadata file 2016 - 2017 Wetlands: FWS National Wetlands Inventory 1992 - 1995



ADJOINING QUADRANGLES

1	2	3
4	5	6
7	8	

- 1 Natick
- 2 Newton
- 3 Boston South
- 4 Medfield
- 5 Blue Hills
- 6 Wrentham
- 7 Mansfield
- 8 Brockton

